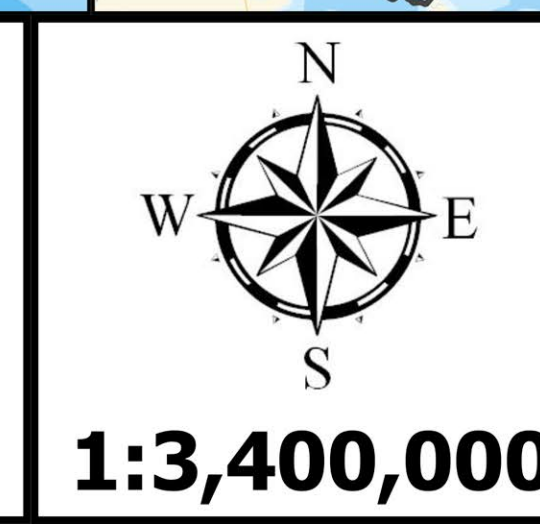
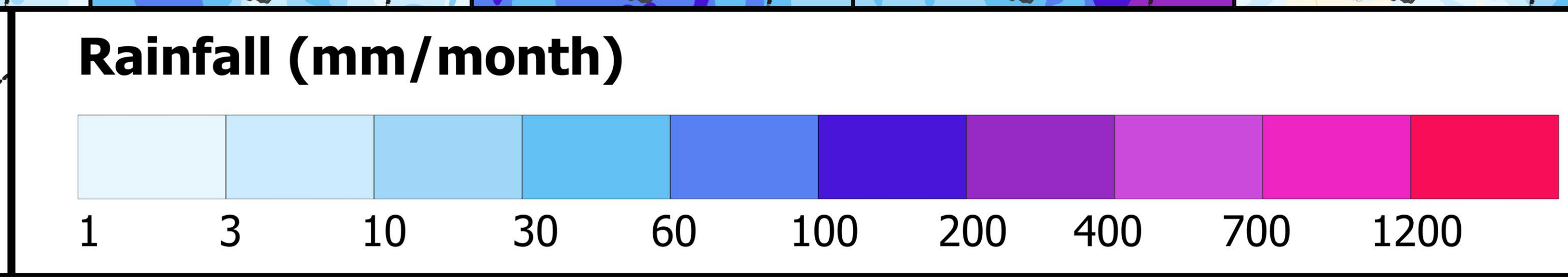
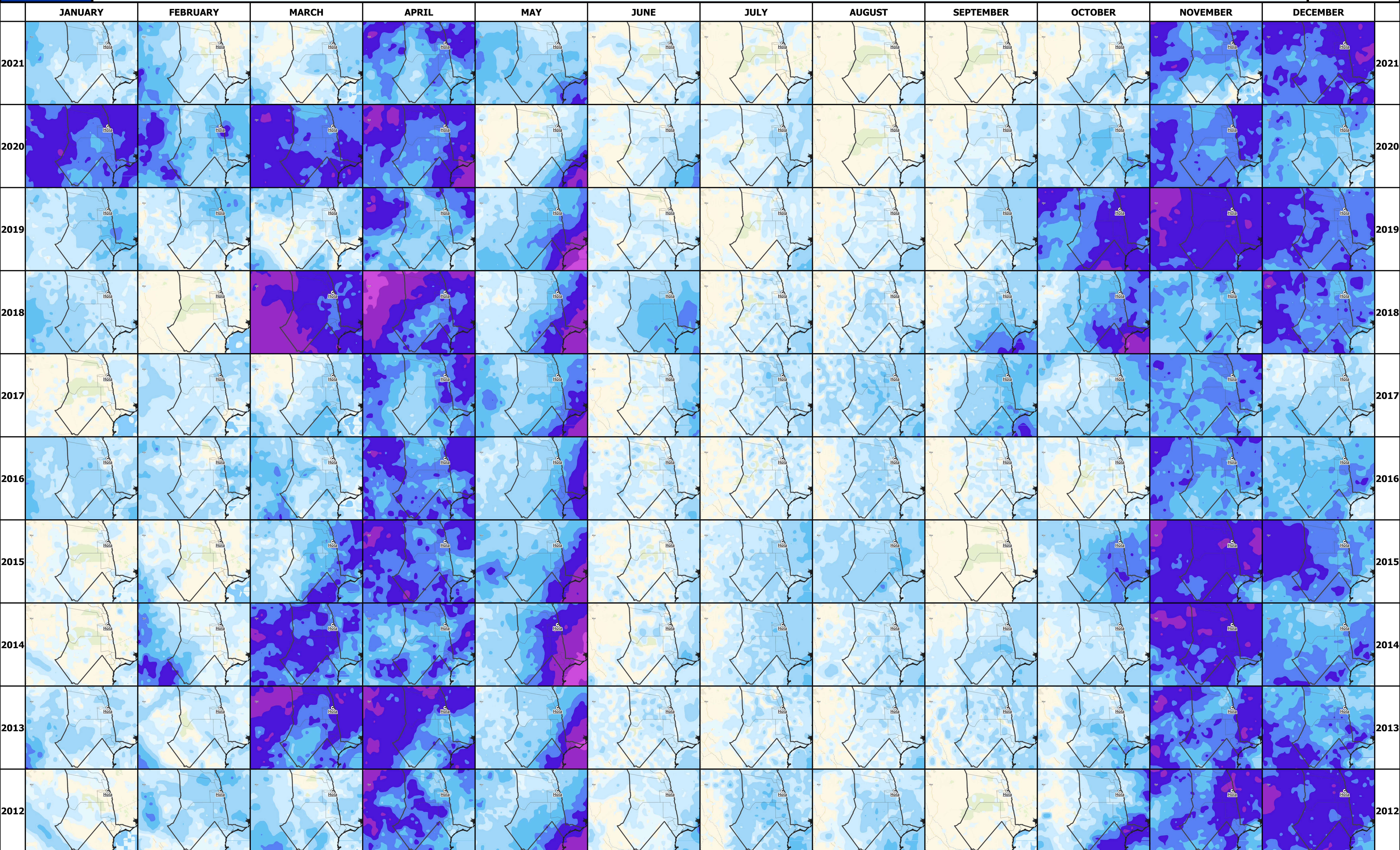




# Ten-Year Monthly Rainfall in Tana River County - Satellite estimates from January 2012 to December 2021



## Community Resilience Building in Livelihood and Disaster Risk Management (REBUILD)



This map is produced in the framework of the Community Resilience Building in Livelihood and Disaster Risk Management (REBUILD) Project. It is a 4-year initiative funded by the European Union, aimed at (i) enhancing food and nutrition security of vulnerable households, especially for women and children and (ii) generating sustainable livelihoods and protect productive assets in Tana River County. The project is lead by CISP-Comitato Internazionale per lo Sviluppo dei Popoli.

The map is produced by TRIM - Translate into Meaning that is providing to CISP-Comitato Internazionale per lo Sviluppo dei Popoli a Climatology Consultancy to support the co-design of the Climate Service Data System and deliver reliable and easy to understand information to community members for Disaster Risk Reduction in Tana River County.

Baseline precipitation data are derived from NASA-JAXA Global Precipitation Measurement (GPM) satellite data (<https://pmm.nasa.gov/gpm>).

